

Presented by: Lands Committee
Introduced: 08/25/2008
Drafted by: J.W. Hartle

ORDINANCE OF THE CITY AND BOROUGH OF JUNEAU, ALASKA

Serial No. 2008-26(c)

An Ordinance Amending The Boundaries Limiting Motorized Vessel Use On Auke Lake.

WHEREAS, this ordinance pertains to motorized watercraft and not aircraft; and

WHEREAS, the attached Exhibit A – Auke Lake Motorized Use Map – reflects recommendations reached through collaborative neighborhood efforts to delineate agreed-upon boundaries using updated GPS field information; and

WHEREAS, amendments to the north and east motorized use boundaries have been drafted proposing a break in the line at the mid-point of the north boundary causing the no-wake zone to extend approximately 620 feet further down the east shore; and

WHEREAS, the floating walkways for the Auke Lake Trail have been installed in the 100' buffer along the east shore, identified as a “no motorized use” area; and

WHEREAS, to provide adequate separation of infrastructure and wakes from motorized vessels, the buffer is proposed to expand to 150' in the southeast corner of the lake; and

WHEREAS, the Lands Committee, at its July 7, 2008 meeting, recommended this item be forwarded to the Assembly for approval.

NOW, THEREFORE, BE IT ENACTED BY THE ASSEMBLY OF THE CITY AND BOROUGH OF JUNEAU, ALASKA:

Section 1. Classification. This ordinance is of a general and permanent nature and shall become a part of the City and Borough code.

Section 2. Amendment of Section. CBJ 67.01.095 Motorized uses on Auke Lake, is amended to read:

67.01.095 Motorized uses on Auke Lake.

(a) Hours of operation. Personal watercraft and other motorized vessels may operate on Auke Lake during the following hours:

- (1) From June 1 through August 31: 9 AM to 10 PM
- (2) From September 1 through May 31: 9 AM to 9 PM

(b) Prohibited area of operation. Motorized use is prohibited between the shore of the lake and the buoy line, as depicted on the revised Auke Lake Motorized Use Map, adopted September 8, 2008.

(c) Restriction on wake. No wake in excess of six inches in height shall be allowed between the shore and the buoy line for the area of transition to the Glacier Highway Auke Lake Wayside and residential properties, as depicted on the Auke Lake Motorized Use Map, which incorporates global positioning system locations of 58° 23.318' N, 134° 38.257' W; 58° 23.287' N, 134° 37.616' W; and 58° 23.341' N, 134° 37.883' W.

(d) Refueling prohibited. Refueling of motorized vessels is prohibited on the lake, in the wayside, and within 50 feet of the lake shoreline.

(e) Motorized vessel size. Lake use is restricted to vessels 16 feet overall or less.


(f) Penalty. Violation of 67.01.95(a)-(e) is an infraction.

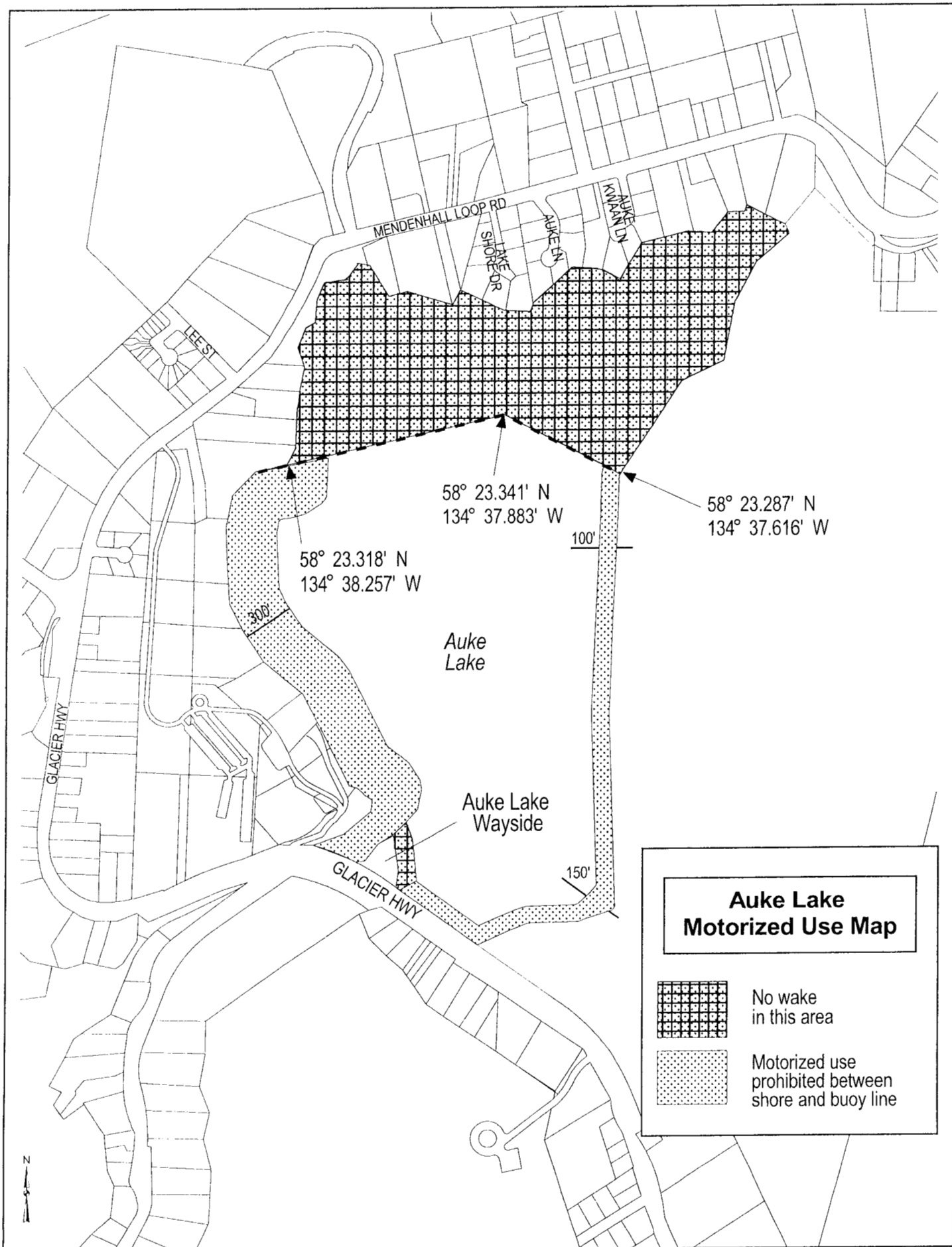
Section 3. Effective Date. This ordinance shall be effective 30 days after its adoption.

Adopted this 8th day of September , 2008.




Bruce Botelho, Mayor

Attest:


Elizabeth J. McEwen, Deputy Clerk



**Auke Lake
Motorized Use Map**

	No wake in this area
	Motorized use prohibited between shore and buoy line